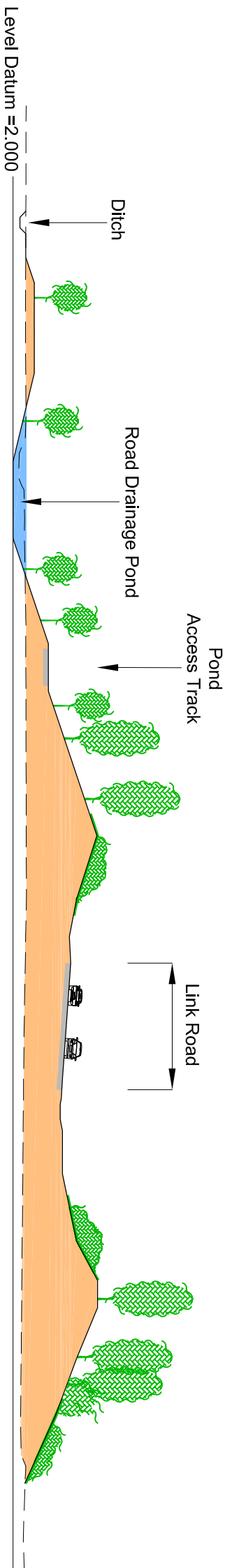
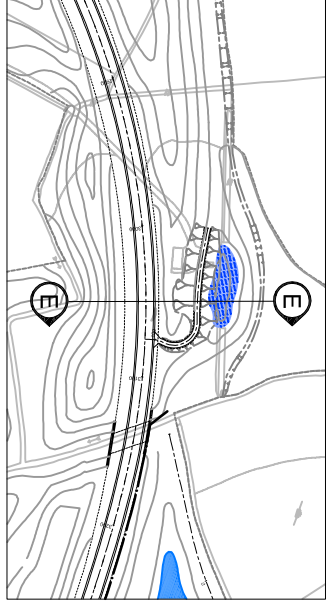
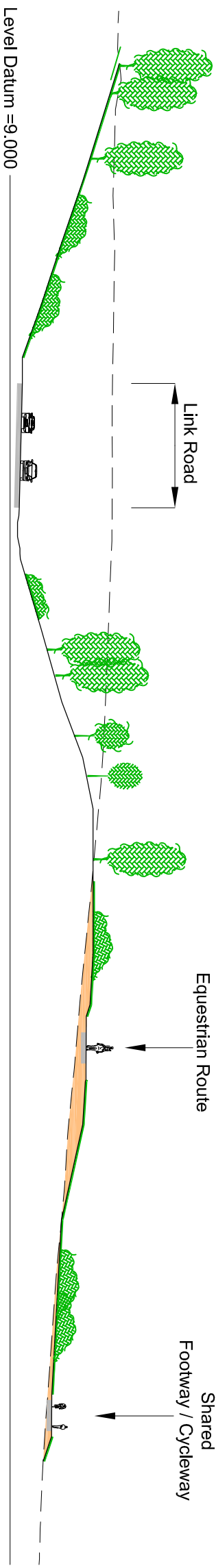


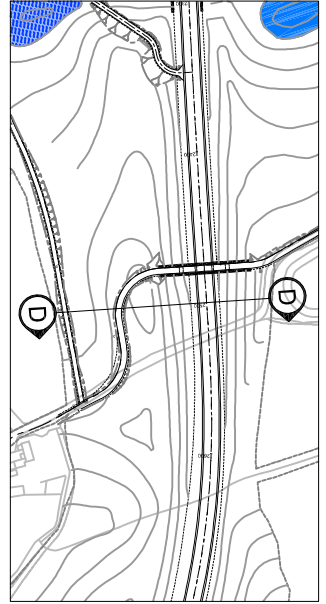
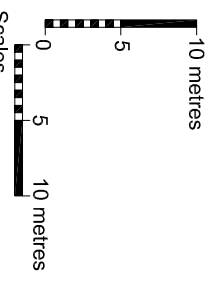
KEY	
	EXISTING VEGETATION
	PROPOSED PLANTING
	AREAS OF MOUNDING AND FILL
	EXISTING GROUND LEVEL
	PROPOSED GROUND LEVEL



SECTION E-E



SECTION D-D



This map is reproduced from Ordnance Survey material with the permission of Ordnance Survey on behalf of the Controller of Her Majesty's Stationary Office. Copyright, Unauthorised reproduction from this map is prohibited and may lead to prosecution or civil proceedings. 0300 150011, 050000.

# BEXHILL TO HASTINGS LINK ROAD

Figure : 3A.15	
LINK ROAD CROSS SECTIONS	
Scale	1:500
Sheet	3 of 8
Revision	03

Carolin Dwyer BEng (Hons), DipTrans, DHS,  
MHT Mill, T  
Assistant Director, Transport & Waste  
County Hall, St. Ann's Crescent  
Uxbridge, Middlesex, Ux  
Telephone: 01223 481000

Transport & Environment